

Исследования планет методом ядерной спектроскопии **Exploration of planets with nuclear spectroscopy methods**

М.Л.Литвак¹ и И.Г. Митрофанов¹
M.L. Litvak¹ and I.G. Mitrofanov¹

*¹Институт космических исследований РАН, Москва, 117997, Россия, ¹Space
Research Institute, RAS, Moscow, 117997, Russia
mx@cgrsmx.iki.rssi.ru*



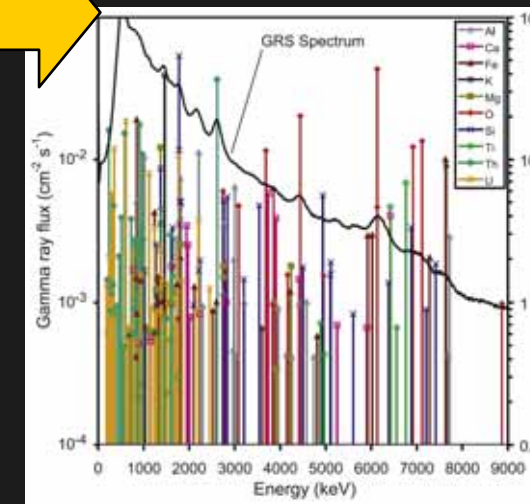
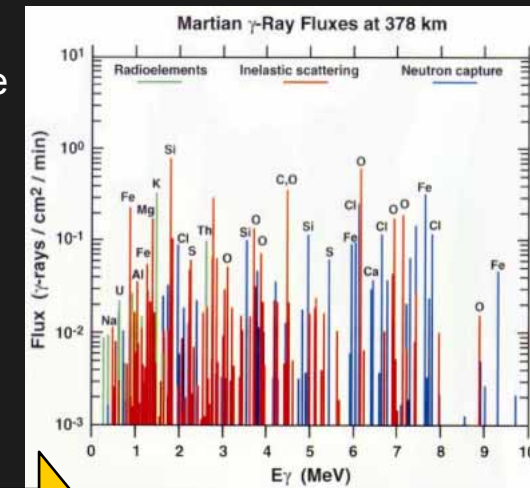
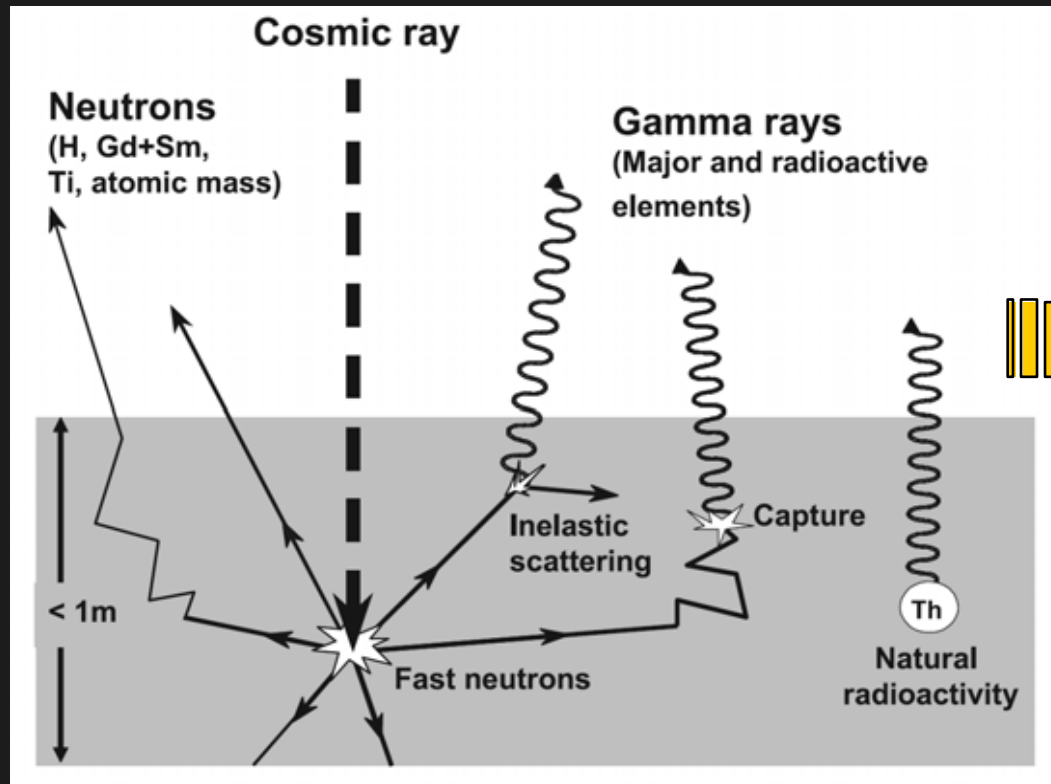
Симпозиум “Исследования Солнечной системы”

2-3 Октября, 2007, ИКИ РАН, Москва

КОСМИЧЕСКОЙ
ЭРЫ
МЕЖДУНАРОДНЫЙ
ФОРУМ

КОСМОС:
НАУКА
И ПРОБЛЕМЫ XXI ВЕКА

Производство гамма и нейтронного излучения в приповерхностном слое
 Production of gamma and neutron radiation in the subsurface



Определение элементного состава поверхности по гамма линиям
 Analysis of elemental composition through detection of gamma lines

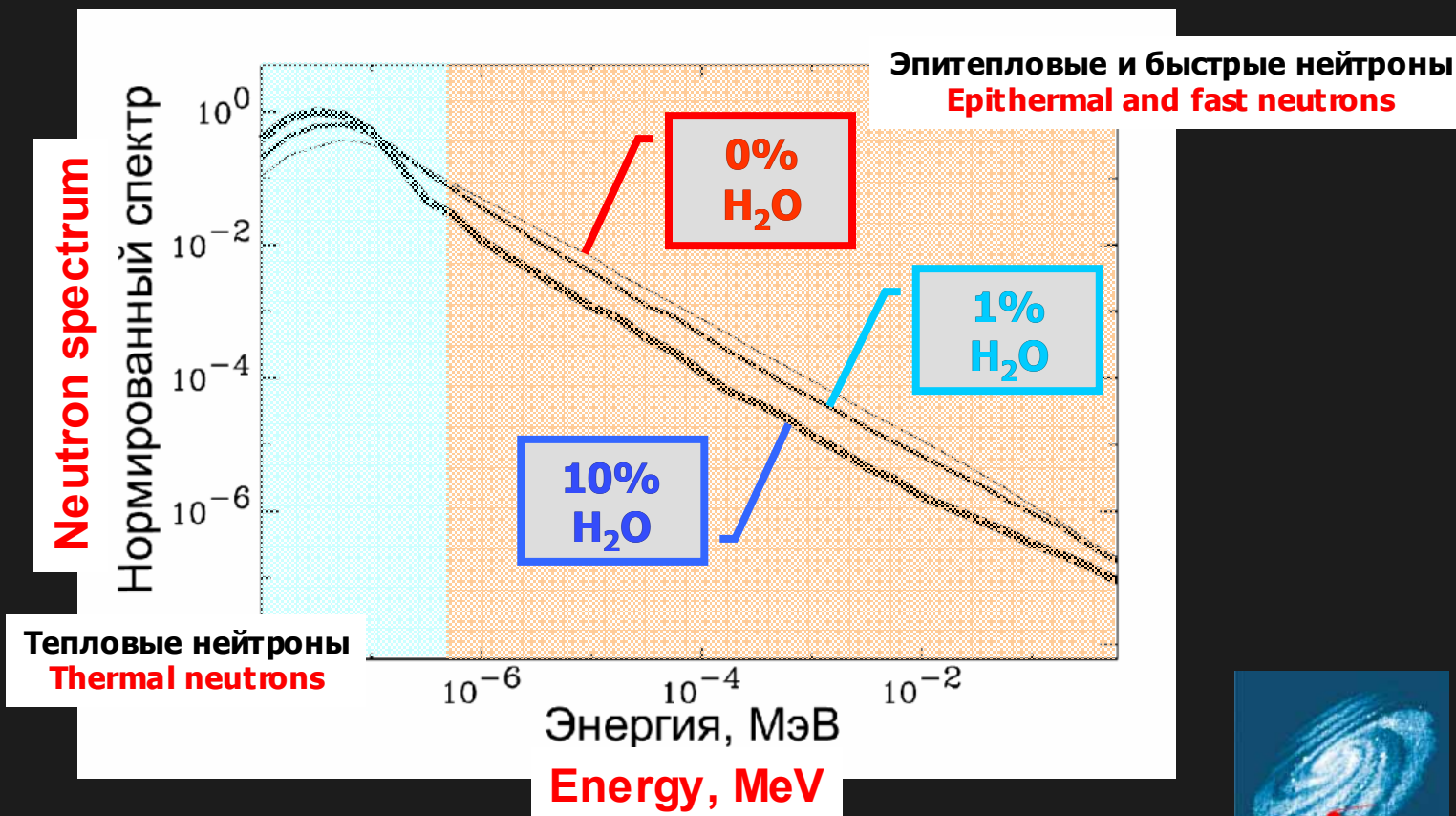


Симпозиум "Исследования Солнечной системы"

2-3 Октября, 2007, ИКИ РАН, Москва




Поиск воды по данным измерений нейтронного альbedo
Search of water from measurements of neutron albedo



Симпозиум "Исследования Солнечной системы"

2-3 Октября, 2007, ИКИ РАН, Москва



Missions with nuclear spectroscopy instruments



Симпозиум “Исследования Солнечной системы”

2-3 Октября, 2007, ИКИ РАН, Москва



Name	Time Frame	Planet Body	Instruments	Results
Ranger missions/USA	Early 1960s	Moon	Nal(Tl) Scintillation gamma spectrometers	Measurements of cosmic gamma ray background and gamma-spectra from Moon surface
Luna-10/USSR Luna-12/USSR	1966	Moon	Nal(Tl) Scintillation Gamma-ray spectrometer	Measurements of cosmic gamma ray background and gamma-spectra from Moon surface
Apollo-15/USA Apollo-16/USA	1971-1972	Moon	Nal(Tl) Gamma-Ray spectrometer	Mapping (Altitude ~ 100-120 km, covering of ~20% of Moon surface) of elemental composition (including Fe Th, and Ti)
Venera-8/USSR Venera-9/USSR Venera-10/USSR	1972-1975	Venus (landing module)	HPGe Gamma spectrometer	Measurements of gamma lines form radioactive elements Th, U, K at the landing sites
Mars-5/USSR	1974	Mars	Nal(Tl) Gamma-Ray spectrometer	Abundance of O, Si, Fe, U Th and K in the equatorial regions of Mars (elliptical orbits around Mars with periapsis ~ 1760 km)
Vega-1/USSR Vega-2/USSR	1985	Venus (landing module)	CsI(Tl) Gamma-Ray spectrometer	Measurements of gamma lines form radioactive elements Th, U, K at the landing sites
Phobos/USSR	1988	Mars and Phobos	CsI(Tl) Gamma-Ray spectrometer	Abundance of O,Si, Fe, K and Th in the equtorial regions of Mars (two elliptical orbits around Mars with periapsis ~ 900 km)
Mars Observer/USA	1992	Mars	HPGe Gamma spectrometer and plastic neutron detector	Failed prior Mars orbit insertion
Mars-96/Russia	1996	Mars	HPGe Gamma spectrometer	Failed prior insertion to the interplanetary orbit
NEAR/USA	1996	Eros asteroid	Nal(Tl) [with BGO anticoincidence shield] Gamma-Ray spectrometer	Abundances for O,MG,Si,Fe and K

Name	Time Frame	Planet Body	Instruments	Results
Lunar Prospector/ USA	1998	Moon	BGO gamma ray spectrometer + boron plastic and ^3He proportional counters as neutron detectors	Mapping of elemental composition of Moon surface including Hydrogen at polar regions (with spatial resolution $\sim 60\text{km}$)
Mars Odyssey/USA	2001-	Mars	HPGe Gamma spectrometer + plastic scintillator as neutron spectrometer + High Energy Neutron Detector (Russia)	Mapping (Altitude $\sim 400\text{ km}$) of elemental composition of major and radioactive elements, Discovery of water ice in the high-latitude regions, observation of mars seasonal CO_2 cycle
MESSENGER/USA	2004-	Venus (landing module)	HPGe Gamma spectrometer + boron loaded plastic neutron detectors	On his way to Mercury (To perform maps of elemental composition + search for water ice)
Dawn/USA	2007-	Vesta and Ceres	CdZnTe and BGO Gamma-Ray spectrometer+boron loaded plastic neutron detectors	On his way to asteroids (To get global maps of major and radioactive elements and ice, circular polar orbits around each asteroids)
Selene/Japan	2007-	Moon	HPGe Gamma spectrometer	On his way to the Moon (To get global maps of major and radioactive elements, polar circular orbit with altitude $\sim 100\text{km}$)
LRO/USA	2008-	Moon	Collimated neutron detector LEND (provided by Russia) based on ^3He proportional counters	Under preparation (To get abundance of H at the polar regions of Moon with spatial resolution $\sim 10\text{km}$)

Name	Time Frame	Planet Body	Instruments	Results
MSL/USA	2009-	Mars	Active neutron logging along the path of rover (DAN instrument provided by Russia)	Under preparation (To get depth distribution of bound water along the path of MSL rover)
Phobos-Grunt/Russia	2009-	Phobos	LaBr ₃ gamma spectrometer + neutron spectrometer based on ³ He tubes and Stilben cristal	Under preparation (To get abundances of major and radioactive elements including H at the landing site)
BepiColombo/ESA	2013-	Mercury	LaBr ₃ gamma spectrometer + neutron spectrometer based on ³ He tubes and Stilben cristal (Provided by Russia)	Under preparation (to get maps of major and radioactive elements and H abundances at polar cold traps)



Симпозиум “Исследования Солнечной системы”

2-3 Октября, 2007, ИКИ РАН, Москва



Lunar Prospector Results



Симпозиум “Исследования Солнечной системы”

2-3 Октября, 2007, ИКИ РАН, Москва



Prettyman et al., 2006

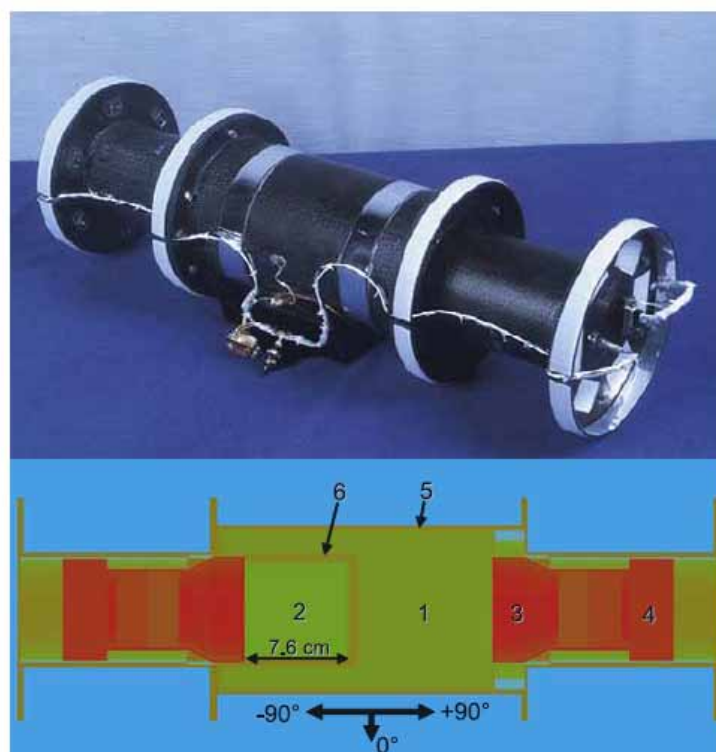



Figure 11. A photograph of the GRS is compared to the geometric model used to simulate the instrument response. The nadir direction for three latitudes (for the high-altitude spin-axis orientation) is indicated by arrows. The arrows also indicate the direction to the source in the experiments described in Appendix C. Selected zones of the geometric model are labeled as follows: (1) the anti-coincidence shield; (2) the BGO crystal; (3) a photomultiplier tube and (4) bleeder board assembly; (5) the instrument's housing; and (6) packaging material around the BGO crystal.



Симпозиум “Исследования Солнечной системы”

2-3 Октября, 2007, ИКИ РАН, Москва

Prettyman et al., 2006

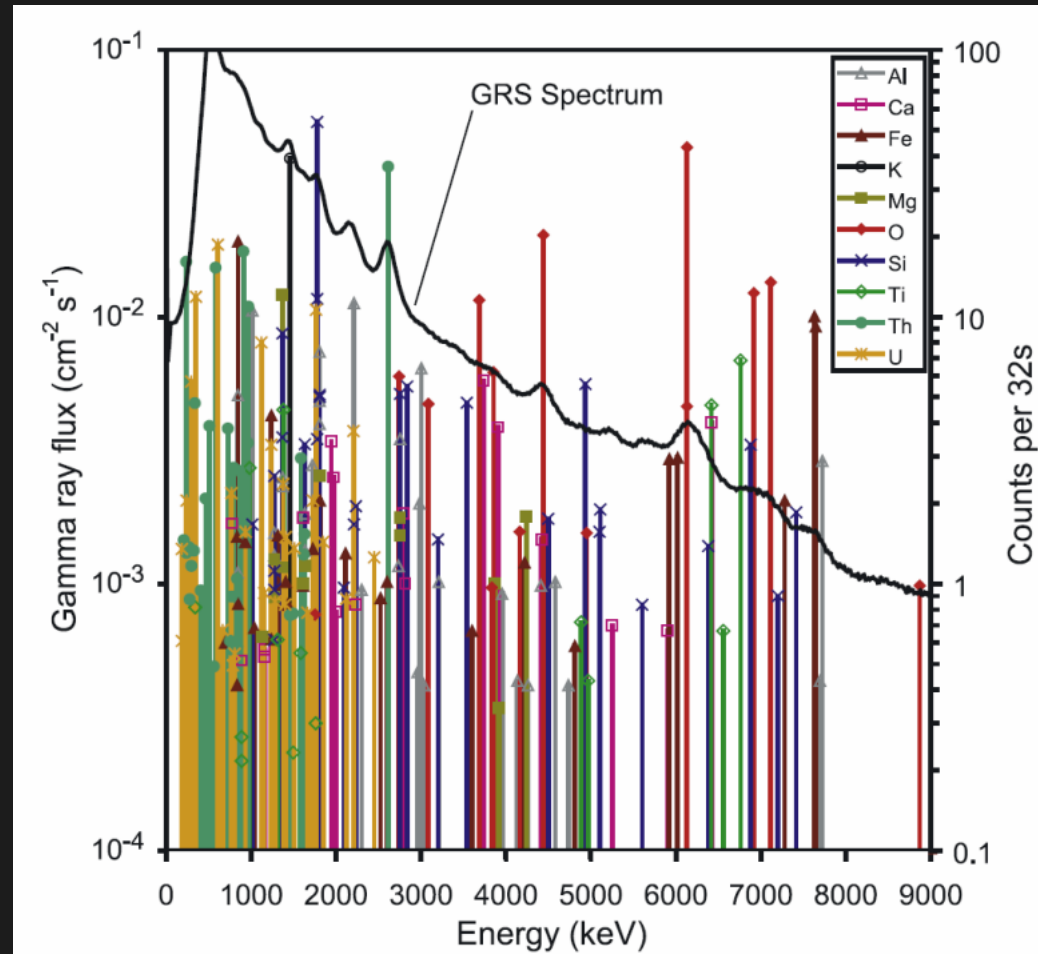


Figure 2. Discrete gamma ray lines are compared to a spectrum acquired by the GRS.

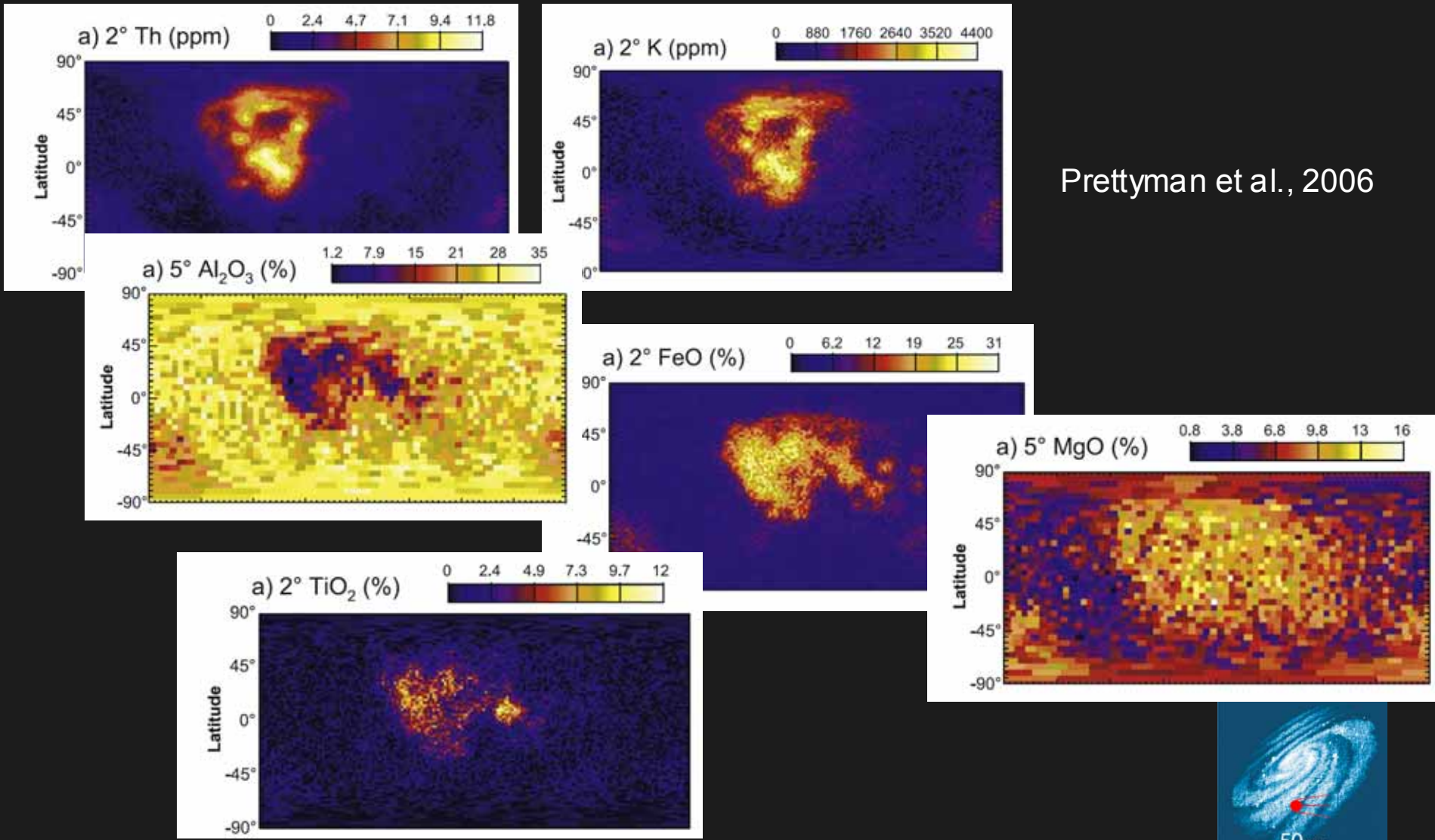


Симпозиум “Исследования Солнечной системы”

2-3 Октября, 2007, ИКИ РАН, Москва



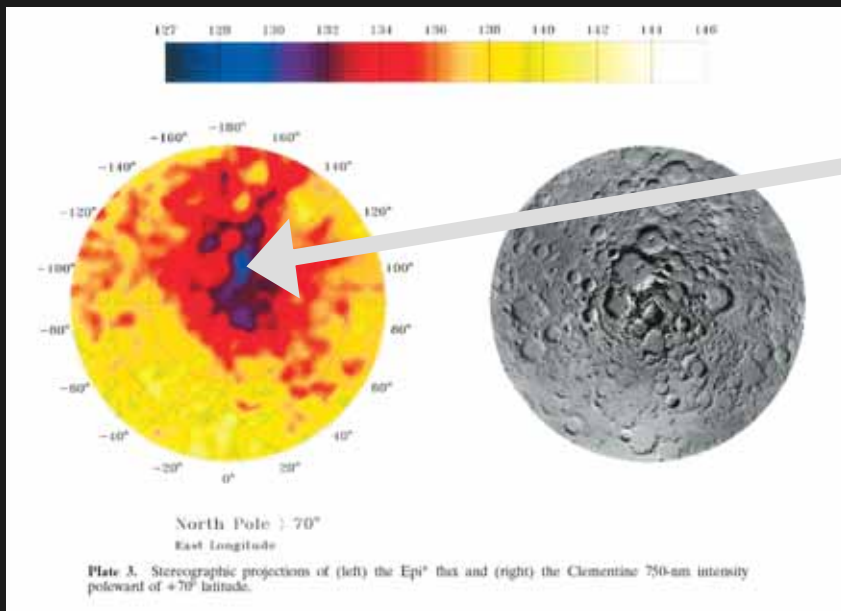
Prettyman et al., 2006



Симпозиум "Исследования Солнечной системы"

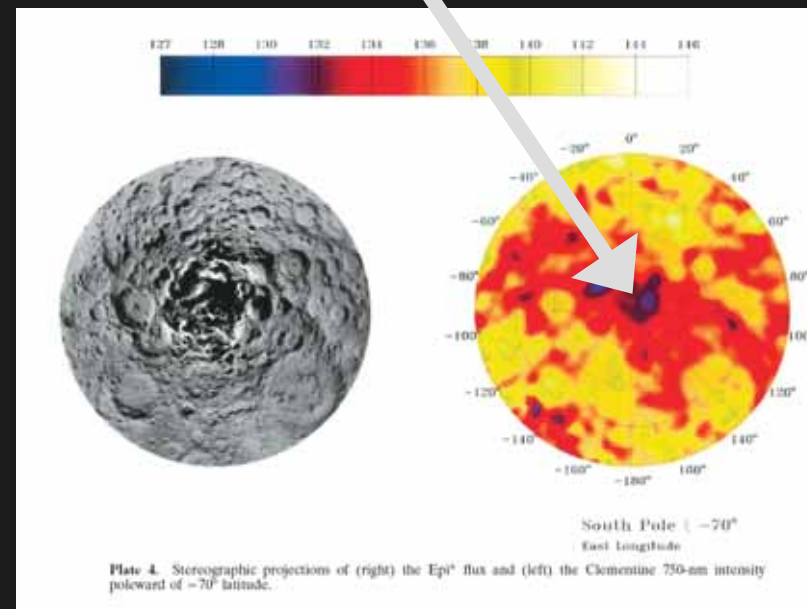
2-3 Октября, 2007, ИКИ РАН, Москва





Feldman et al., 2001

Water ice remnants?



Симпозиум “Исследования Солнечной системы”

2-3 Октября, 2007, ИКИ РАН, Москва



Mars Odyssey Results




Симпозиум “Исследования Солнечной системы”

2-3 Октября, 2007, ИКИ РАН, Москва



HEND instrument onboard Mars Odyssey: Main Results

2001 Mars Odyssey



HEND instrument onboard Mars Odyssey:

More than four years on Martian orbit. More than two Martian years of mapping of Martian surface. Continuous observation of neutron albedo of Mars in wide energy range. Discovery of subsurface water ice distribution in polar regions and long term monitoring of Martian seasonal caps.

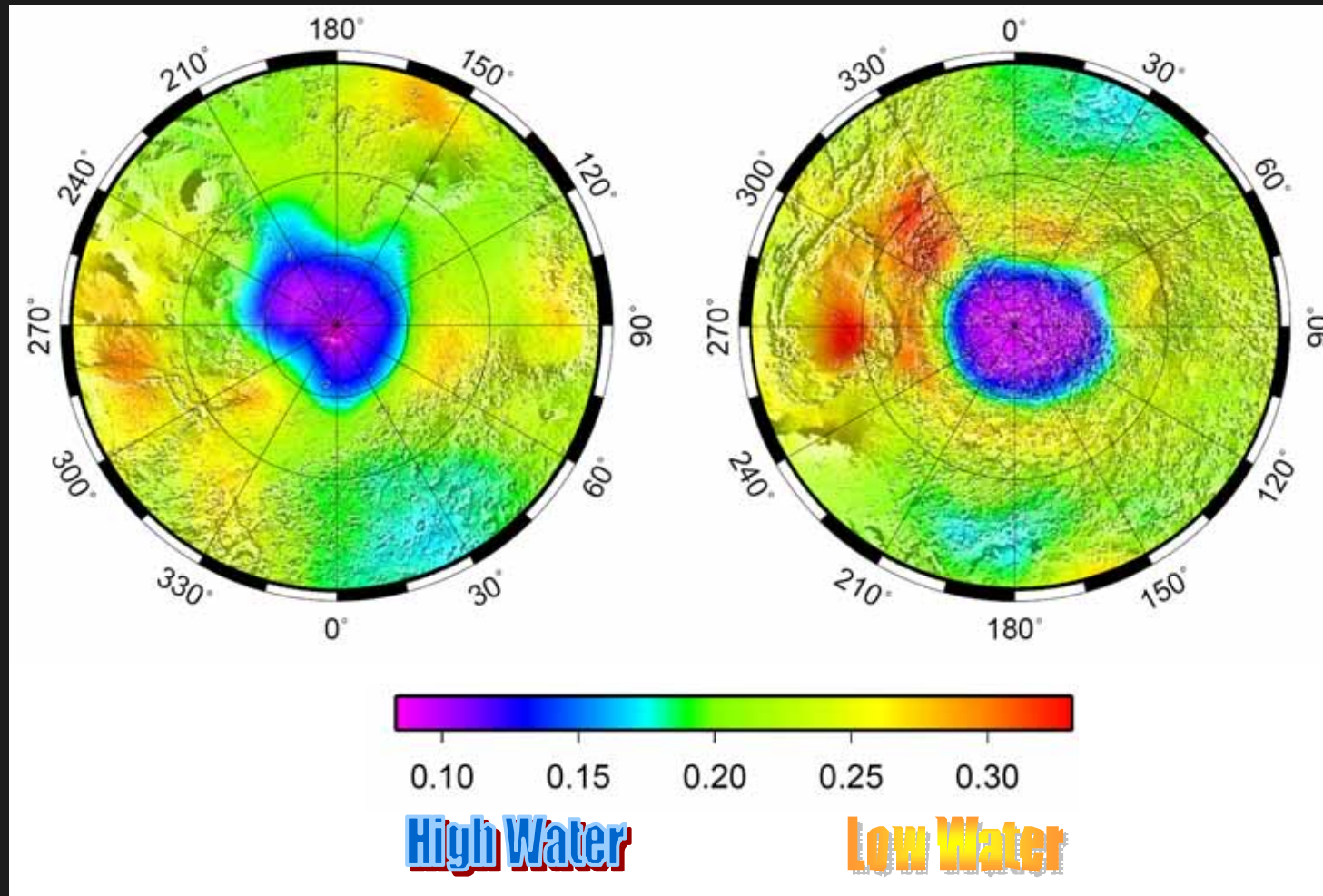


Симпозиум "Исследования Солнечной системы"

2-3 Октября, 2007, ИКИ РАН, Москва



HEND instrument onboard Mars Odyssey: Main Results



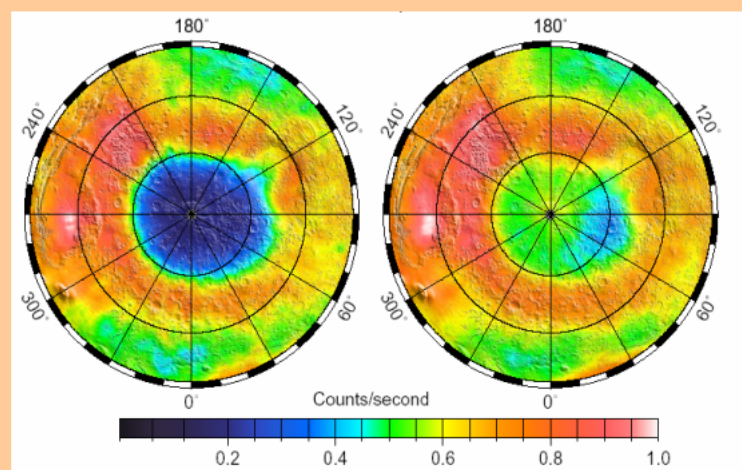
Симпозиум "Исследования Солнечной системы"

2-3 Октября, 2007, ИКИ РАН, Москва



Observations of seasonal variations of neutron flux produced in Martian subsurface: monitoring of growth and sublimation of seasonal caps

Southern hemisphere




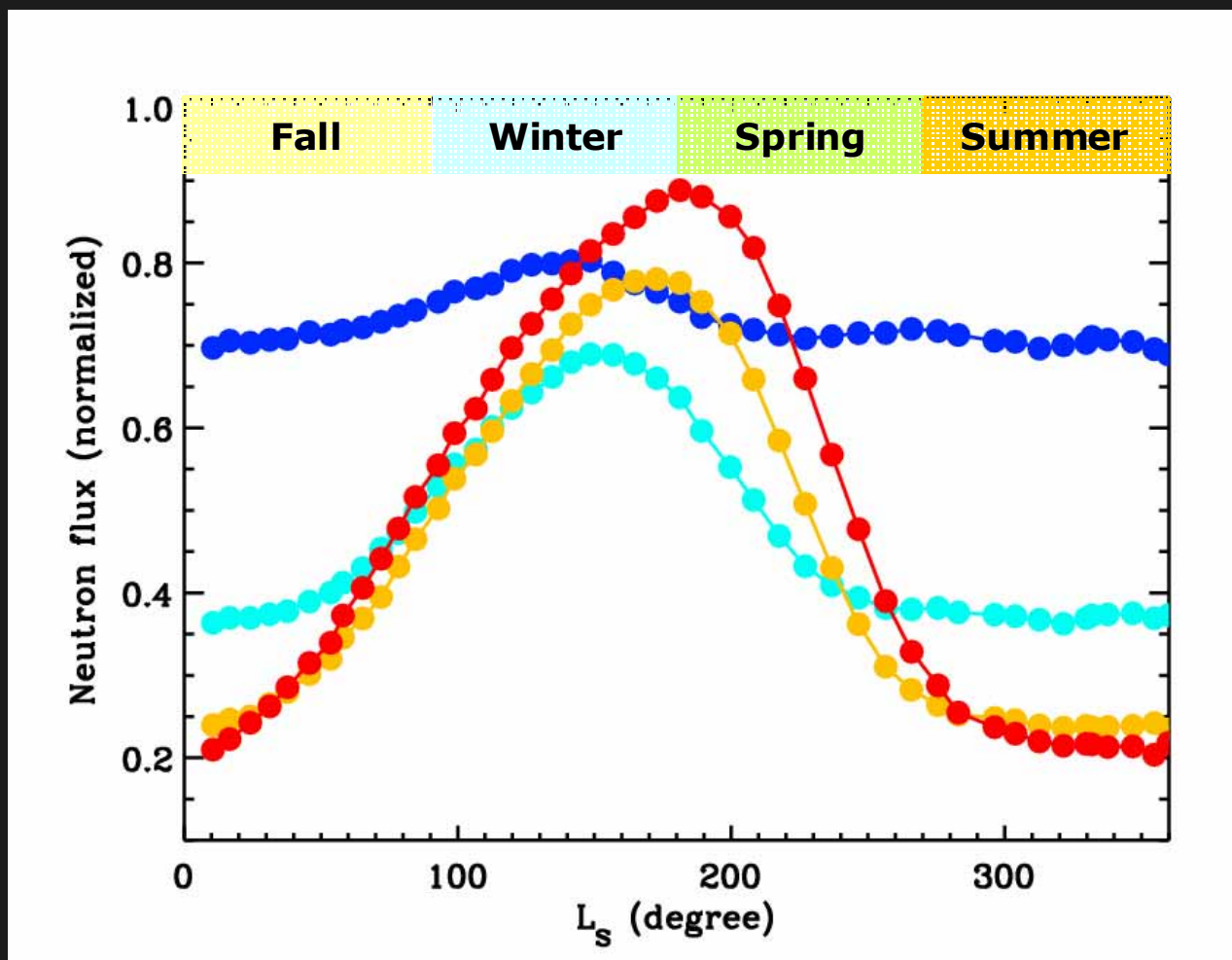
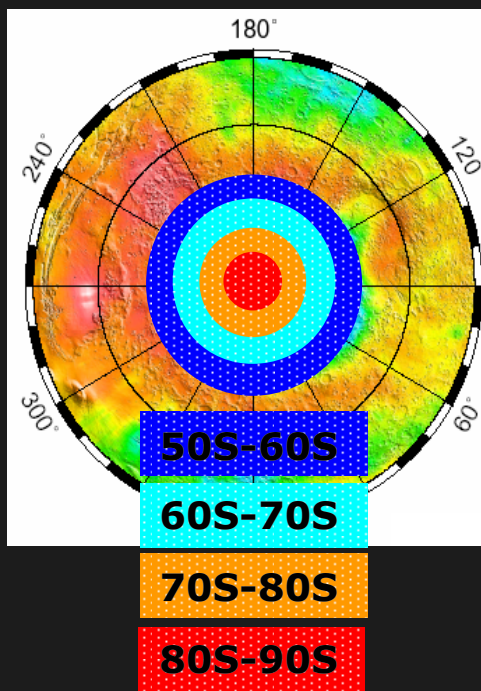
Summer → Winter



Симпозиум “Исследования Солнечной системы”

2-3 Октября, 2007, ИКИ РАН, Москва





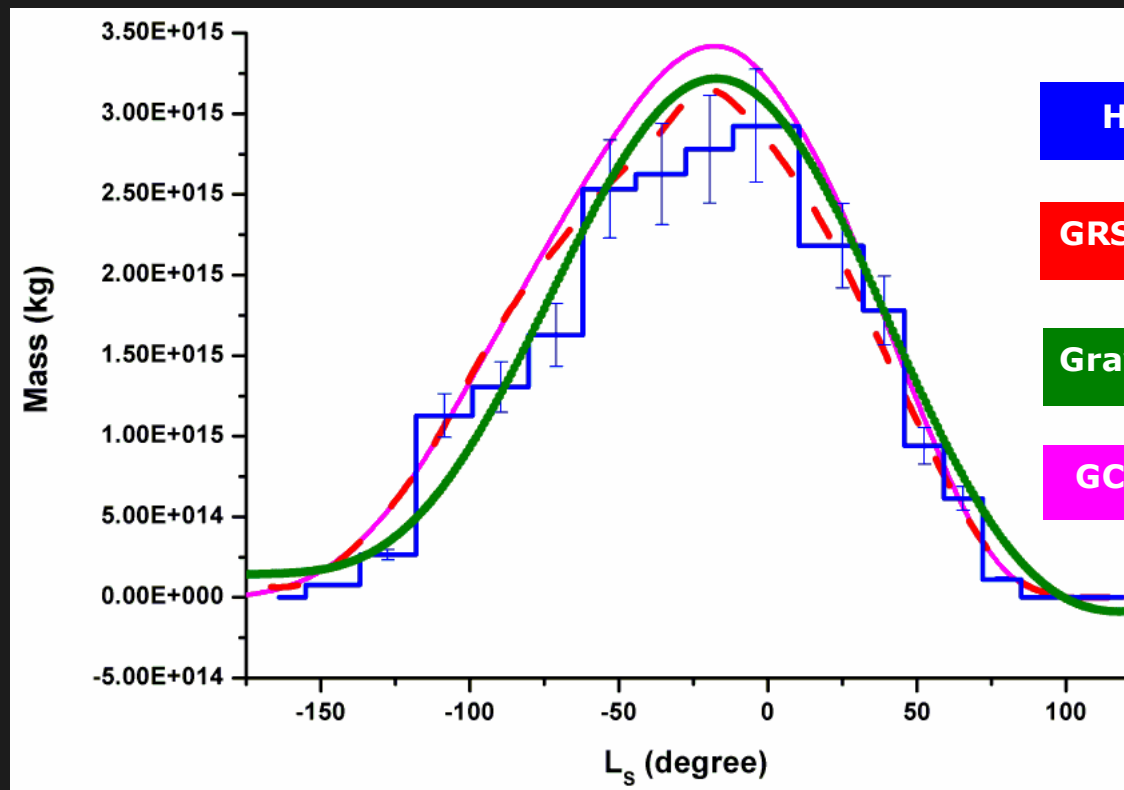
Симпозиум "Исследования Солнечной системы"

2-3 Октября, 2007, ИКИ РАН, Москва



HEND instrument onboard Mars Odyssey: Main Results

Mass of northern seasonal cap



HEND Mass 60N-90N

GRS Mass 60N-90N, (Kelly et al., 2007)

Gravity Mass, (Karatekin et al., 2006)

GCM Mass 56N-90N



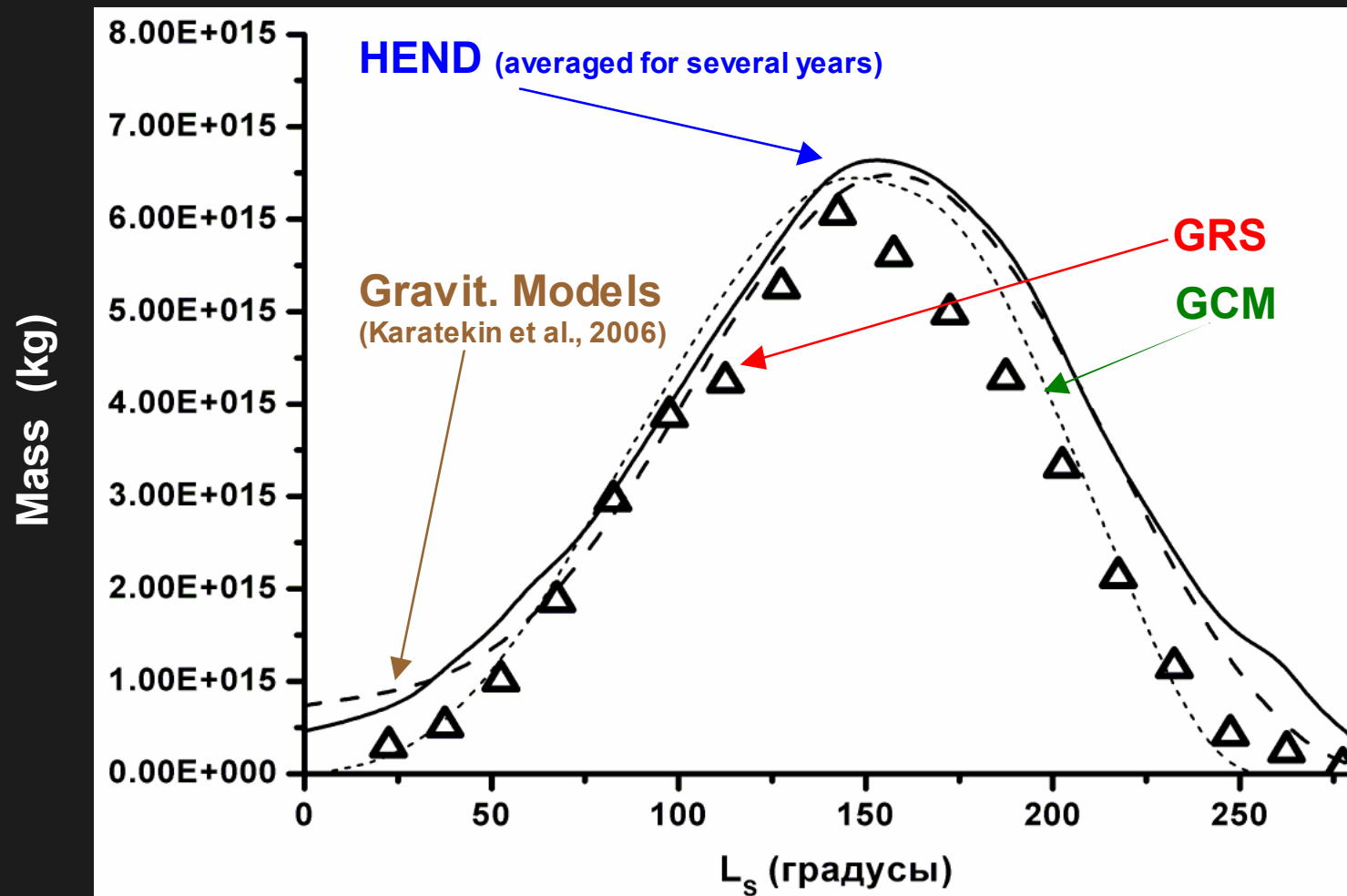
Симпозиум "Исследования Солнечной системы"

2-3 Октября, 2007, ИКИ РАН, Москва




HEND instrument onboard Mars Odyssey: Main Results

Mass of southern seasonal cap



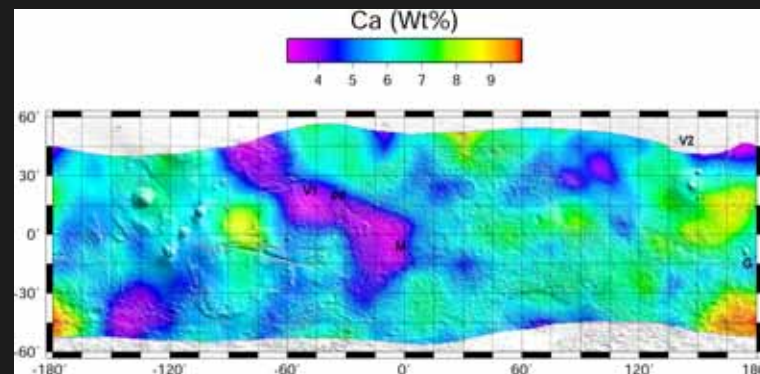
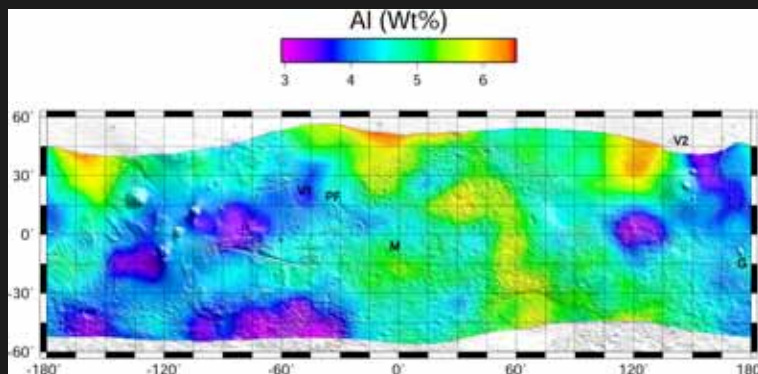
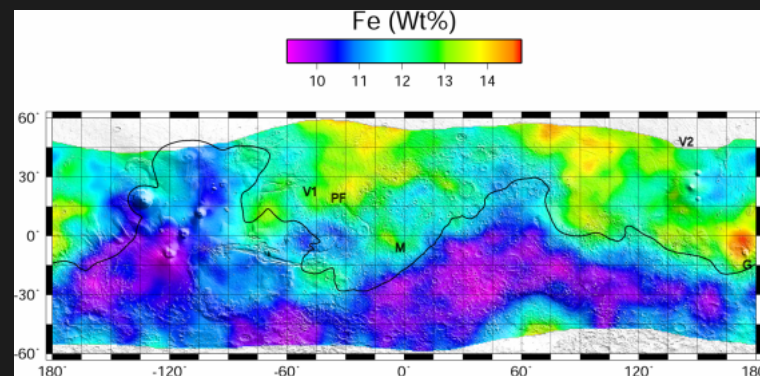
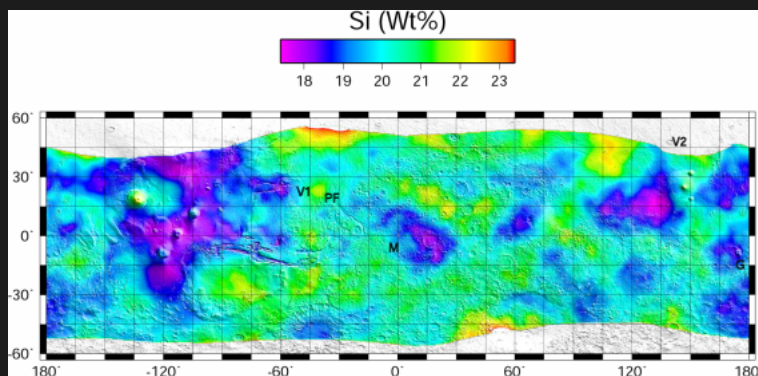
Симпозиум "Исследования Солнечной системы"

2-3 Октября, 2007, ИКИ РАН, Москва




50 ЛЕТ
КОСМИЧЕСКОЙ
ЭРЫ
МЕЖДУНАРОДНЫЙ
ФОРУМ

КОСМОС
НАУКА
И ПРОБЛЕМЫ XXI ВЕКА



Boynton et al, 2007 Preliminary GRS elements abundance maps



Симпозиум "Исследования Солнечной системы"

2-3 Октября, 2007, ИКИ РАН, Москва

Future Missions



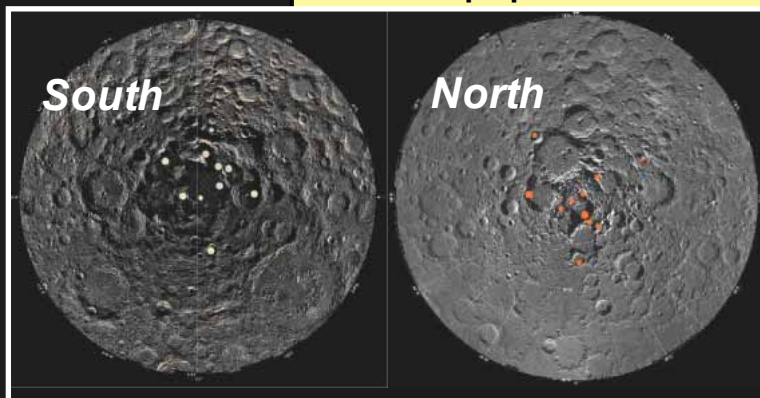
Симпозиум “Исследования Солнечной системы”

2-3 Октября, 2007, ИКИ РАН, Москва



LRO Instruments: **LEND**



LRO Mission Requirement	LEND Data Products
<p>The LRO shall obtain high spatial resolution hydrogen mapping of the Moon's surface to a 20% accuracy and 5 km resolution at the poles.</p>	<p>The content of Hydrogen in subsurface at polar regions with spatial resolution from 5 km (Half-Width Half-Maximum) and with variation sensitivity from 100 parts per million (ppm)</p>
<p>The LRO shall identify putative deposits of appreciable surface or near surface water ice in the Moon's polar cold traps at 100m scale spatial resolution</p>	<p>The water ice column density on polar regions of the Moon with spatial resolution from 5-20km.</p>
<p>The LRO shall characterize the deep space radiation</p>	<p>Global distribution of neutrons at Moon's orbit with spatial resolution of 50 km at different energy ranges from thermal energy up to >15 MeV separately for periods of quiet Sun and for periods of Solar Particle Events.</p>



Симпозиум "Исследования Солнечной системы"

2-3 Октября, 2007, ИКИ РАН, Москва

LRO Instruments: **LEND**



Instrument parameter	Value
Mass (with MLI, kg)	23.7
Sizes (mm)	460 x 460 x 438
Operational power (W)	9.5
Heating power (W)	3.5
Telemetry rate	3 kbps
Total daily telemetry	250 Mb
Number of commands	7
Energy ranges of neutron measurements	Thermal neutrons < 0.4 eV, Epithermal neutrons 0.4 eV – 10 keV, Fast neutrons 10 keV – 1 MeV; High energy neutrons 1.0 MeV-15MeV
Time resolution (sec)	>1.0
Spatial resolution (@50 km)	Radius 5 km


Provider: Space Research Institute, Russia



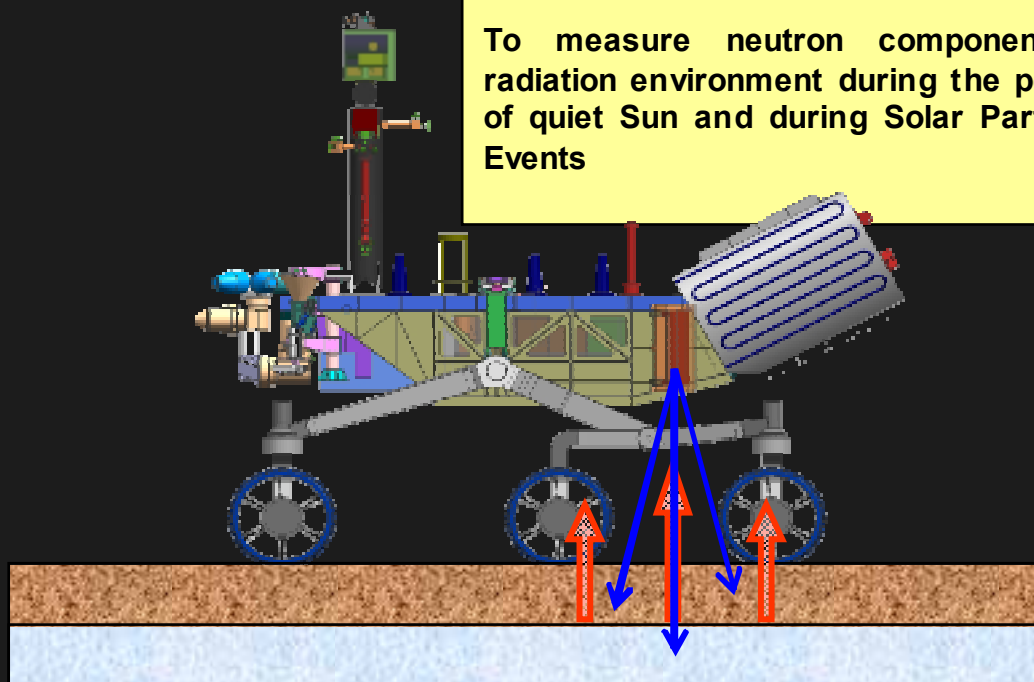
Симпозиум “Исследования Солнечной системы”

2-3 Октября, 2007, ИКИ РАН, Москва

MSL Instruments: DAN




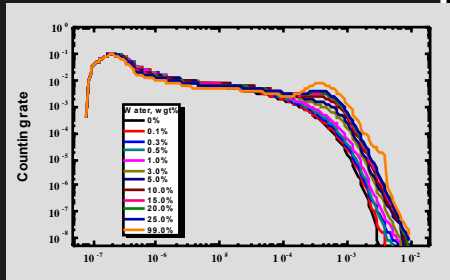
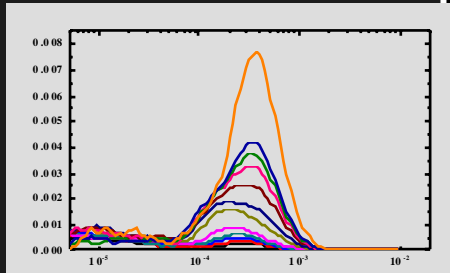

MSL Mission Requirement	DAN Data Products
<p>To perform either at least 10^5 monitoring measurements of H content with sensitivity or 1 wt% (water equivalent), or at least 500 measurements of H content with <i>high sensitivity</i> of 0.1 wt% (water equivalent)</p>	<p>The depth distribution of Hydrogen in subsurface (down to 0.5 m) along the trace of MSL with spatial resolution from 0.5 meter to tens of meters</p>
<p>To measure neutron component of radiation environment during the period of quiet Sun and during Solar Particles Events</p>	<p>The fluxes of thermal and epithermal neutrons along the trace of MSL with for periods of quiet Sun and for periods of Solar Particle Events.</p>



Симпозиум "Исследования Солнечной системы"

2-3 Октября, 2007, ИКИ РАН, Москва





PARAMETER	DAN/DE	DAN/PNG
Mass	1.9 kg + 0.2 kg	2.7 kg + 0.1 kg
Power	<3.5 W	<12 W
Max Dimensions	204 x 61 x 210 mm	125 x 45 x 339 mm
Functions	Neutron detection	Neutron emission
Energy Band	Thermal and epithermal neutrons in wide energy range	Fast neutrons with energy = 14 MeV in pulses 1-2 μ s with 10^7 particles
Temporal resolution	10-1000 μ s	<1 μ s
Spatial Horizontal resolution	< 1 m	< 1 m
Vertical resolution	1 m	1 m
Life time	5 years	3 years and/or 10^7 neutron pulses

Provider: Space Research Institute, Russia



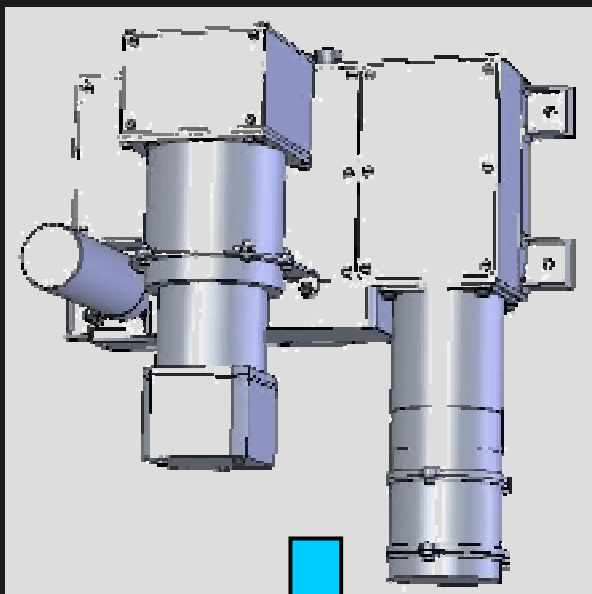
Симпозиум "Исследования Солнечной системы"

2-3 Октября, 2007, ИКИ РАН, Москва

Phobos-Grunt Instruments: **NS HEND**

NS-HEND: main characteristics

Science objectives: Abundances of hydrogen, major and radioactive elements



NS HEND

PARAMETER	VALUE
Mass	3,8 kg
Power	6 W
Volume	
Time Resolution	> 0.25 sec
Energy range, neutrons	Multi energy bands covering 0.4 eV – 15MeV
Energy range, gamma	Multi energy bands covering 30 keV – 10 MeV
Temperature range	(-40C, 40C)
Detectors	³ He – proportional counters, stilben crystal, LaBr3 crystal
Position	Phobos Grunt
Altitude	Phobos surface



Симпозиум “Исследования Солнечной системы”


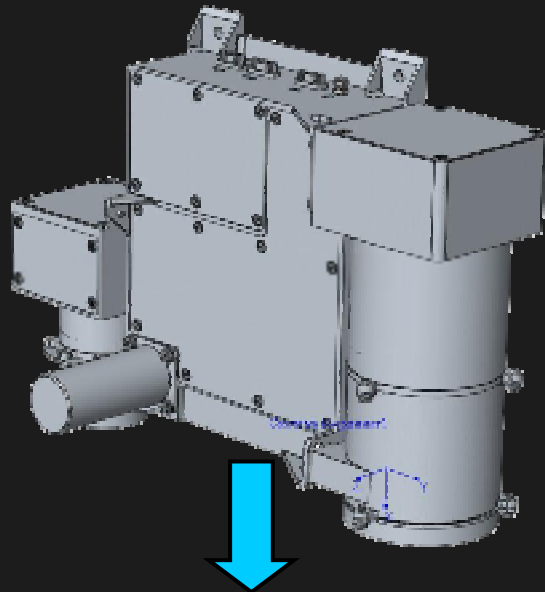
2-3 Октября, 2007, ИКИ РАН, Москва



BepiColombo Instruments: **MGNS**

MGNS: main characteristics

Science objectives: Mapping of major and radioactive elements, search for Hydrogen in polar cold traps



PARAMETER	VALUE
Mass	5.2 kg
Power	5 W
Volume	-
Surface Resolution	400 km
Time resolution	20 sec
Energy range, neutrons	Multi energy bands covering 10^{-3} eV – 15 keV
Energy range, gamma	300 keV – 10 MeV
Energy resolution, gamma	3% at 662 keV
Detectors	^3He – proportional counters, stilben crystal, LaBr_3 crystal
Temperature range	(-20C, 40C)
Position	ESA: BepiColombo
Altitude	400 km – 1500 km



Симпозиум “Исследования Солнечной системы”

2-3 Октября, 2007, ИКИ РАН, Москва

